

ISS	DRN	AMENDMENTS	APPD	DATE
0	TH	Original Issue	JT	29.4.22

**CAUTION :**  
 ANY PERSON INTENDING TO USE ANY INFORMATION IN THIS DRAWING MUST READ THIS NOTICE

This drawing has been prepared for the sole use of Perth Airport Pty Ltd (Perth Airport). Any person intending to rely on any information contained in this drawing must independently verify that information by consulting appropriate physical measurements or services on the site in question. In particular, all services should be physically located and before any building activity is commenced on Perth Airport land a permit must be obtained from the Perth Airport Building Controller. Copyright in this drawing is owned by Perth Airport. Reproduction in any form is prohibited without the prior permission in writing of Perth Airport.

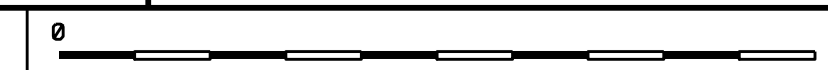
**TERMINAL AREA RADAR (TAR)**  
 Zone A Critical

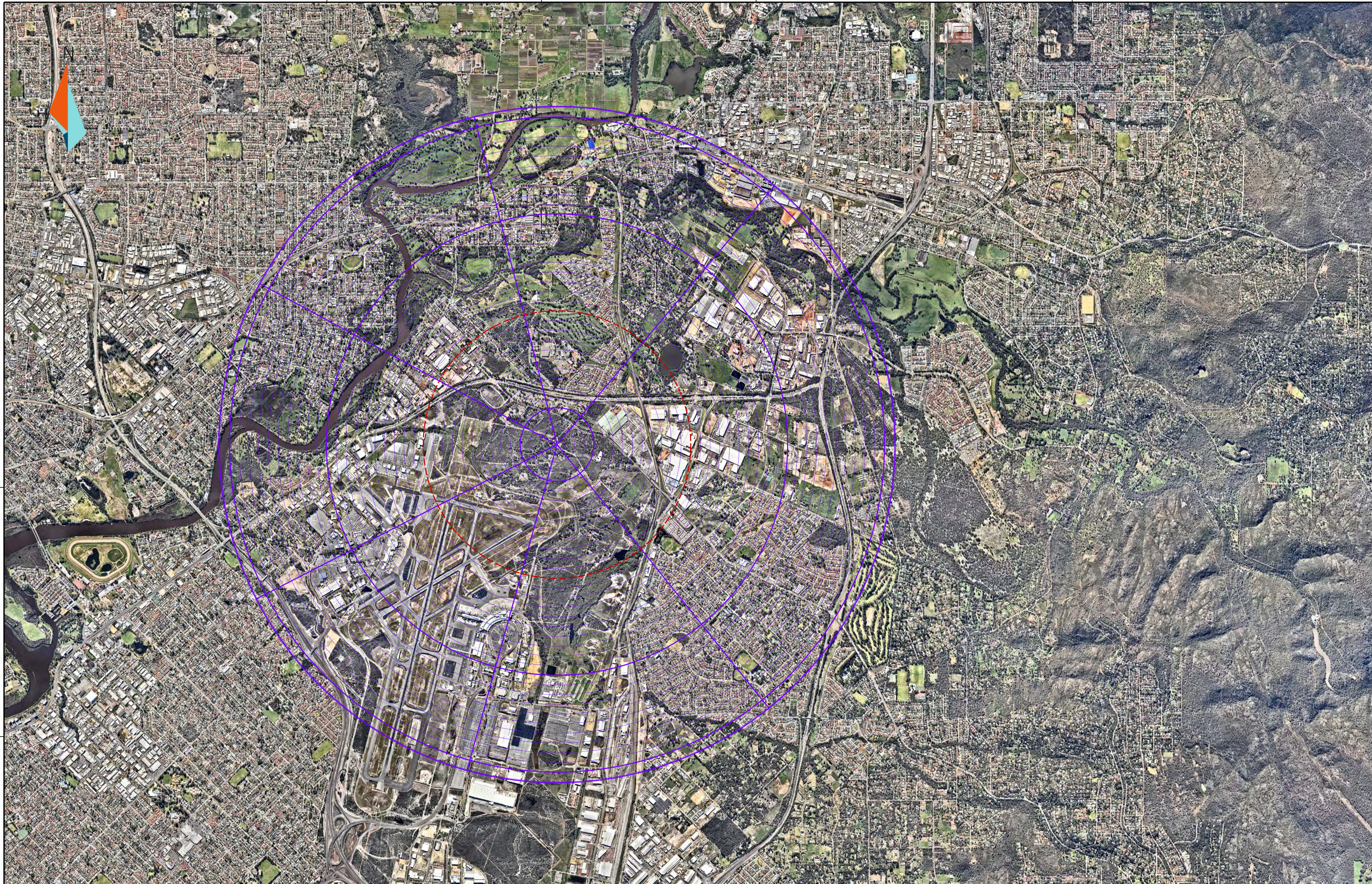
MICROSTATION FILE :  
 G:\\_PLANNING\Reference Files\AerodromeManual\TAR.dgn

DRAWN	APPROVED	DATE
TH	JT	29.4.22

SIZE	DRAWING No.	
A1	SCALE	SHEET
	1 : 20000	1 of 3

©





ISS	DRN	AMENDMENTS	APPD	DATE
0	TH		JT	29.4.22
		Original Issue		

**CAUTION :**  
 ANY PERSON INTENDING TO USE ANY INFORMATION IN THIS DRAWING MUST READ THIS NOTICE

This drawing has been prepared for the sole use of Perth Airport Pty Ltd (Perth Airport). Any person intending to rely on any information contained in this drawing must independently verify that information by conducting appropriate physical measurements or surveys on the site in question. In particular, all services should be physically located and before any building activity is commenced on Perth Airport land a permit must be obtained from the Perth Airport Building Controller. Copyright in this drawing is owned by Perth Airport. Reproduction in any form is prohibited without the prior permission in writing of Perth Airport.

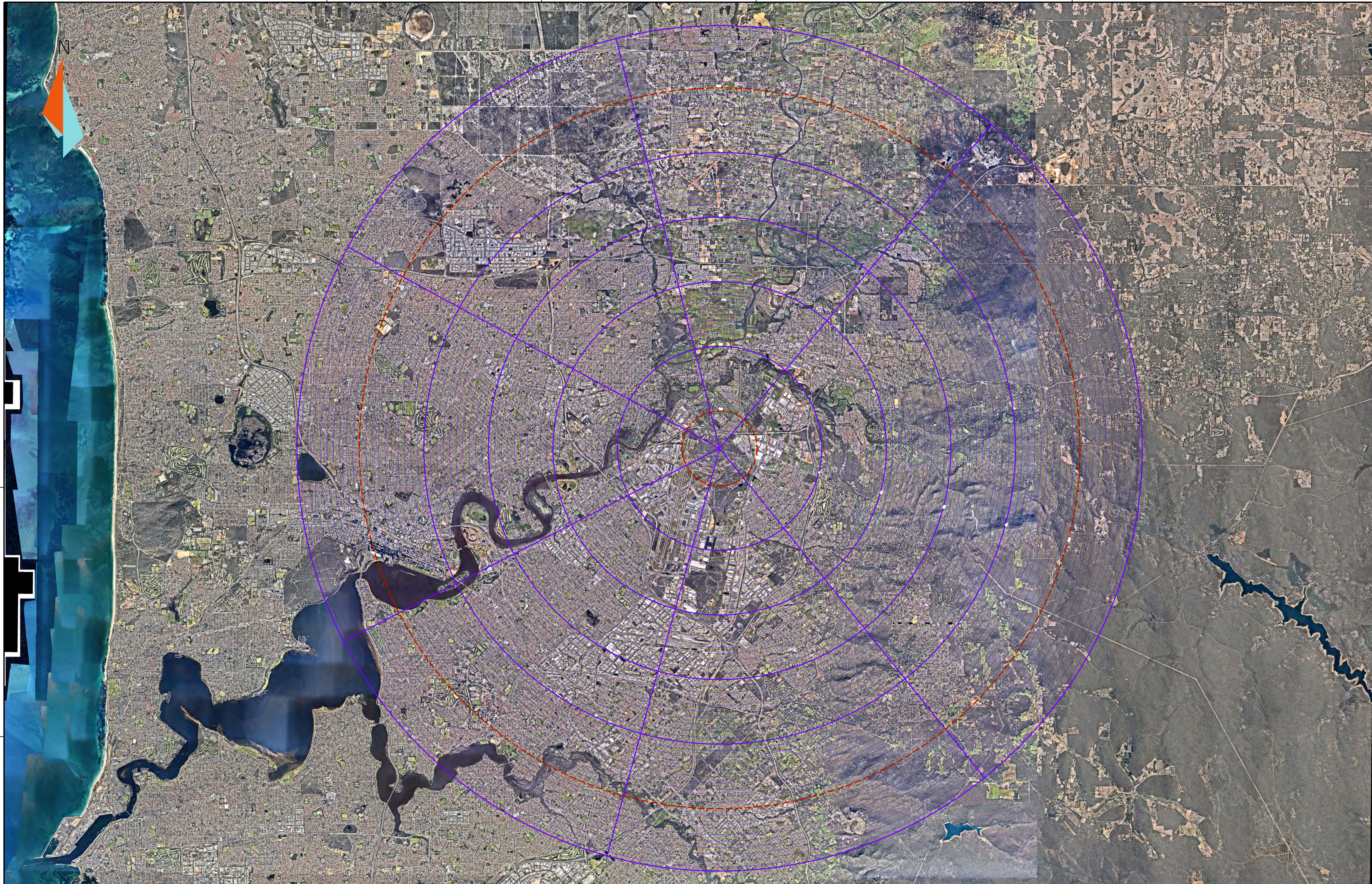
**TERMINAL AREA RADAR (TAR)**  
 Zone B Sensitive

MICROSTATION FILE :  
 G:\\_PLANNING\Reference Files\AerodromeManual\TAR.dgn

DRAWN	APPROVED	DATE
TH	JT	29.4.22

SIZE	DRAWING No.	
A1	SCALE	SHEET
	1 : 20000	2 of 3

Perth Airport



ISS DRN	AMENDMENTS	APPD	DATE
0	TH		
	Original Issue	JT	29.4.22

**CAUTION :**  
 ANY PERSON INTENDING TO USE ANY INFORMATION IN THIS DRAWING MUST READ THIS NOTICE

This drawing has been prepared for the sole use of Perth Airport Pty Ltd (Perth Airport). Any person intending to rely on any information contained in this drawing must independently verify that information by conducting appropriate physical measurements or surveys on the site in question. In particular, all services should be physically located and before any building activity is commenced on Perth Airport lands a permit must be obtained from the Perth Airport Building Controller. Copyright in this drawing is owned by Perth Airport. Reproduction in any form is prohibited without the prior permission in writing of Perth Airport.

©

**TERMINAL AREA RADAR (TAR)**  
 Area of Interest

MICROSTATION FILE :  
 G:\\_PLANNING\Reference Files\AerodromeManual\TAR.dgn

DRAWN	APPROVED	DATE
TH	JT	29.4.22

SIZE	DRAWING No.
A1	
SCALE	SHEET
1 : 60000	3 of 3

**Perth Airport**